



**AQUIND Limited**

---

# **AQUIND INTERCONNECTOR**

Environmental Statement – Volume 3 –  
Appendix 16.2 - PEA / Phase 1 Habitat Survey  
Report - Low Resolution Part 2

The Planning Act 2008

The Infrastructure Planning (Applications: Prescribed Forms and Procedure) Regulations  
2009 – Regulation 5(2)(a)

The Infrastructure Planning (Environmental Impact Assessment) Regulations 2017

Document Ref: 6.3.16.2

PINS Ref.: EN020022

**AQUIND Limited**

---

# **AQUIND INTERCONNECTOR**

Environmental Statement – Volume 3 –  
Appendix 16.2 - PEA / Phase 1 Habitat Survey  
Report - Low Resolution Part 2

**PINS REF.: EN020022**

**DOCUMENT: 6.3.16.2.**

**DATE: 14 NOVEMBER 2019**

WSP

WSP House

70 Chancery Lane

London

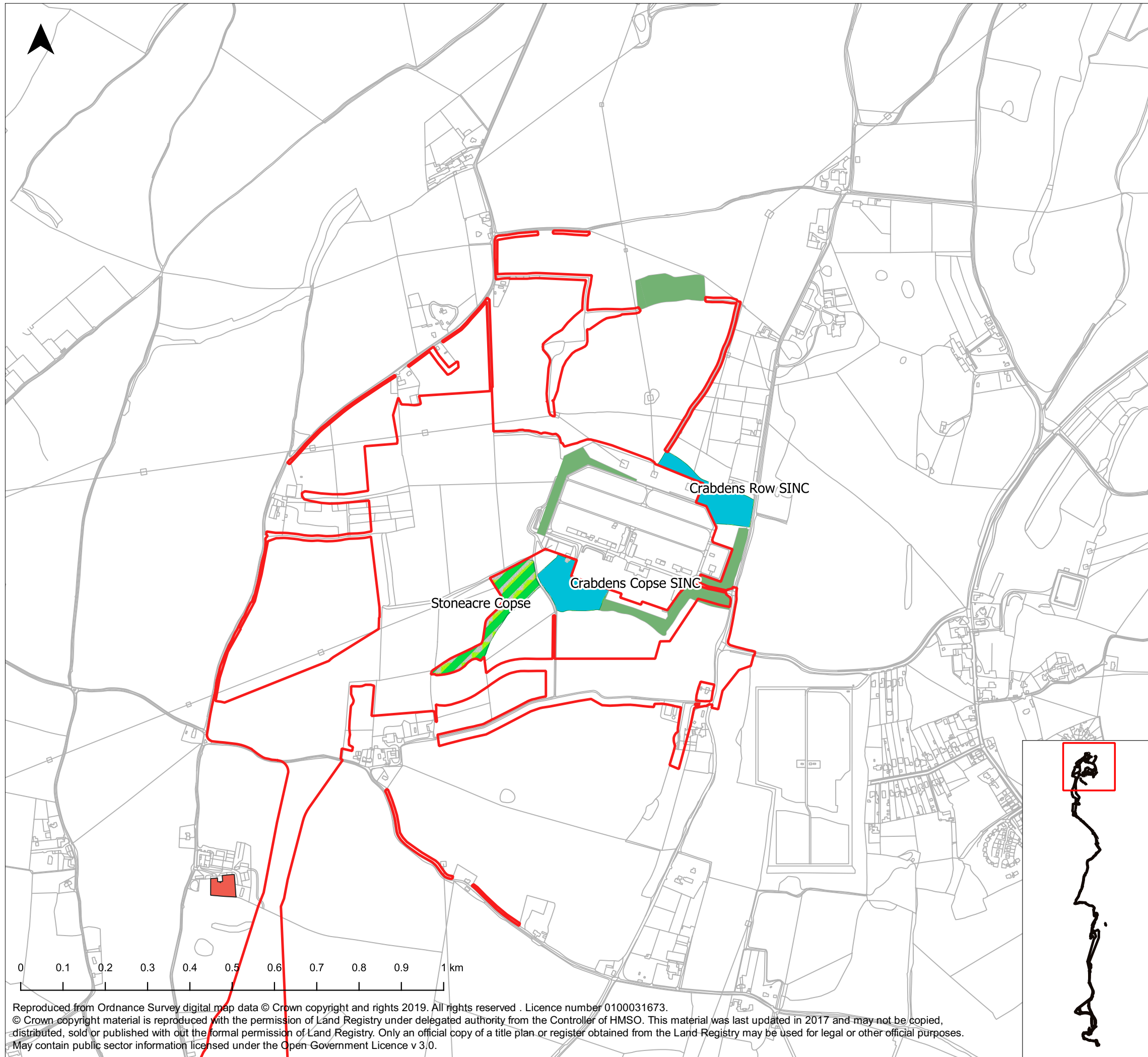
WC2A 1AF

+44 20 7314 5000

[www.wsp.com](http://www.wsp.com)

## DOCUMENT

<b>Document</b>	<b>6.3.16.2 Environmental Statement – Volume 3 – Appendix 16.2 PEA/Phase 1 Habitat Survey Report Low Resolution Part 2</b>
<b>Revision</b>	001
<b>Document Owner</b>	WSP UK Limited
<b>Prepared By</b>	G. Young
<b>Date</b>	25 October 2019
<b>Approved By</b>	P. Joyce, I. Ellis
<b>Date</b>	25 October 2019



**Legend**

	Order Limits		Priority Habitats
	SINCs		Coastal and floodplain grazing marsh
	RVEIs		Coastal saltmarsh
	Ancient Woodland		Coastal vegetated shingle
			Deciduous woodland
			Lowland dry acid grassland
			Lowland meadows
			Mudflats
			No main habitat but additional habitats present
			Reedbeds
			Saline lagoons

The Infrastructure Planning (Applications: Prescribed Forms and Procedure) Regulations 2009 – Regulation 5(2)(l)

REV	DATE	BY	DESCRIPTION	CHK	APP
01	29/10/19	PJ	Original	IE	CM

DRAWING STATUS: **FINAL**



WSP House, 70 Chancery Lane, London, WC2A 1AF, UK,  
T+ 44 (0) 020 7314 5000  
wsp.com

CLIENT



PROJECT: **AQUIND Interconnector**

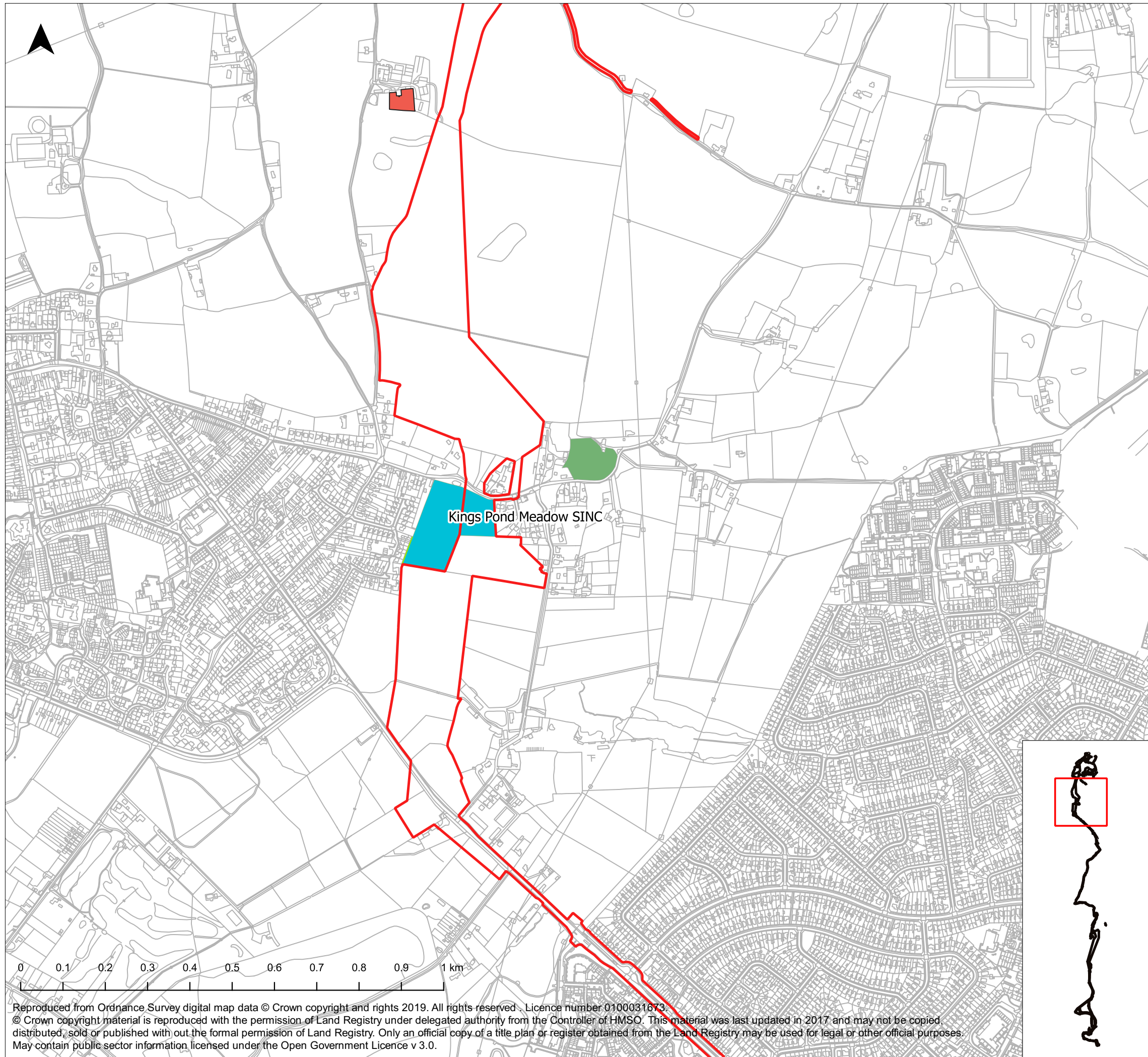
TITLE: **Figure 16.2 - Non-Statutory Designated Sites & Priority Habitats Sheet 1 of 8**

SCALE AT A3: 1:9000	CHECKED: IE	APPROVED: CM
PROJECT NO: EN020022	DESIGNED: PJ	DRAWN: PJ
		DATE: 29/10/19
DRAWING NO: EN020022-ES-16.2-Sheet1	REV NO: 01	

© WSP UK Ltd

Reproduced from Ordnance Survey digital map data © Crown copyright and rights 2019. All rights reserved . Licence number 0100031673.  
© Crown copyright material is reproduced with the permission of Land Registry under delegated authority from the Controller of HMSO. This material was last updated in 2017 and may not be copied, distributed, sold or published with out the formal permission of Land Registry. Only an official copy of a title plan or register obtained from the Land Registry may be used for legal or other official purposes.  
May contain public sector information licensed under the Open Government Licence v 3.0.





**Legend**

Order Limits	Priority Habitats
SINCs	Coastal and floodplain grazing marsh
RVEIs	Coastal saltmarsh
Ancient Woodland	Coastal vegetated shingle
	Deciduous woodland
	Lowland dry acid grassland
	Lowland meadows
	Mudflats
	No main habitat but additional habitats present
	Reedbeds
	Saline lagoons

The Infrastructure Planning (Applications: Prescribed Forms and Procedure) Regulations 2009 – Regulation 5(2)(l)

REV	DATE	BY	DESCRIPTION	CHK	APP
01	29/10/19	PJ	Original	IE	CM

DRAWING STATUS: **FINAL**

WSP House, 70 Chancery Lane, London, WC2A 1AF, UK,  
T+ 44 (0) 020 7314 5000  
wsp.com

CLIENT

PROJECT:

AQUIND Interconnector

TITLE:

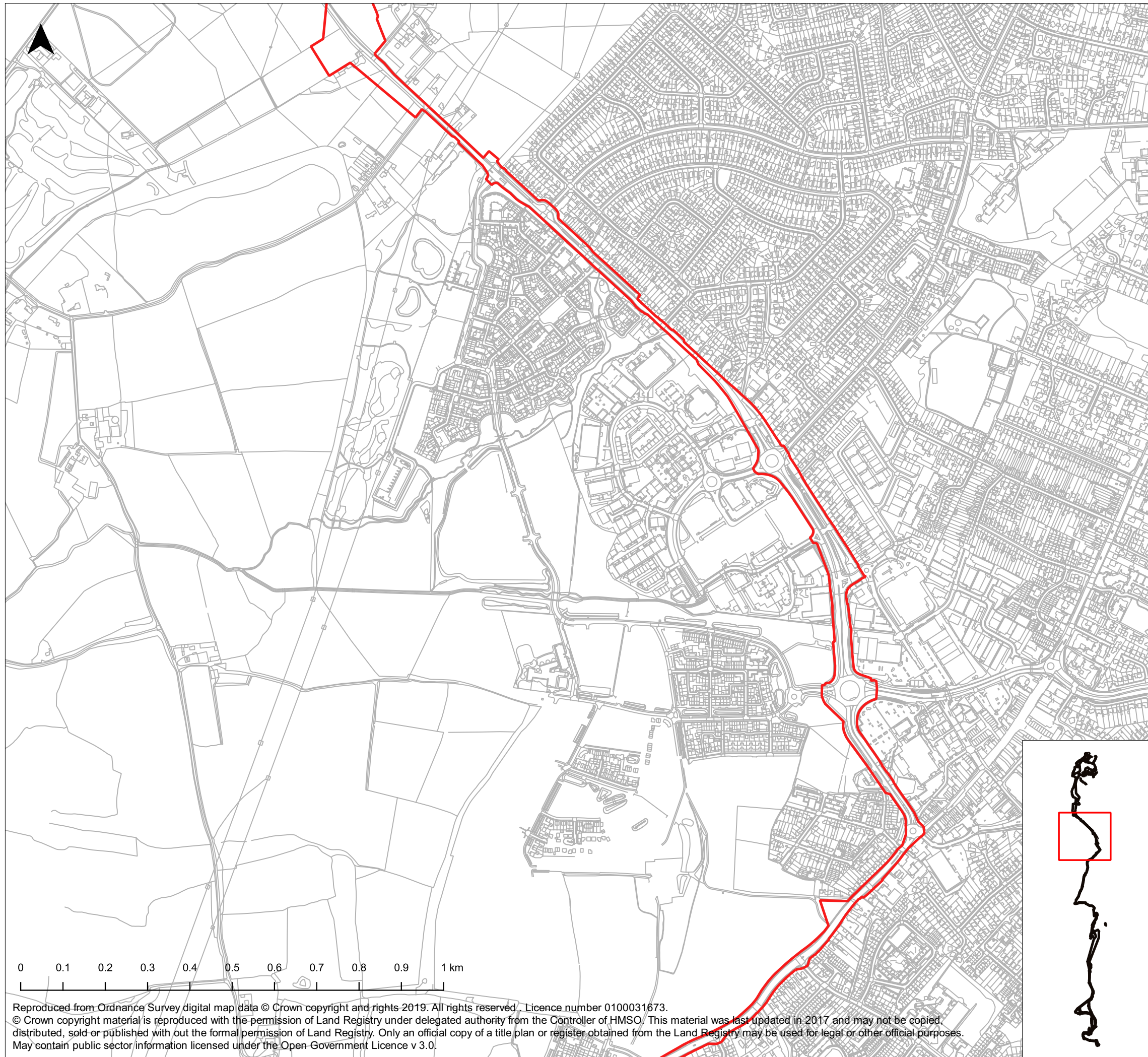
Figure 16.2 - Non-Statutory Designated Sites & Priority Habitats  
Sheet 2 of 8

SCALE AT A3: 1:9000	CHECKED: IE	APPROVED: CM
PROJECT NO: EN020022	DESIGNED: PJ	DRAWN: PJ
		DATE: 29/10/19
DRAWING NO: EN020022-ES-16.2-Sheet2	REV NO. 01	

© WSP UK Ltd

Reproduced from Ordnance Survey digital map data © Crown copyright and rights 2019. All rights reserved. Licence number 0100031673.  
© Crown copyright material is reproduced with the permission of Land Registry under delegated authority from the Controller of HMSO. This material was last updated in 2017 and may not be copied, distributed, sold or published without the formal permission of Land Registry. Only an official copy of a title plan or register obtained from the Land Registry may be used for legal or other official purposes.  
May contain public sector information, licensed under the Open Government Licence v 3.0.





Legend	
	Order Limits
	SINCs
	RVEIs
	Ancient Woodland
	Coastal and floodplain grazing marsh
	Coastal saltmarsh
	Coastal vegetated shingle
	Deciduous woodland
	Lowland dry acid grassland
	Lowland meadows
	Mudflats
	No main habitat but additional habitats present
	Reedbeds
	Saline lagoons

The Infrastructure Planning (Applications: Prescribed Forms and Procedure) Regulations 2009 – Regulation 5(2)(l)

REV	DATE	BY	DESCRIPTION	CHK	APP
01	29/10/19	PJ	Original	IE	CM

DRAWING STATUS: **FINAL**



WSP House, 70 Chancery Lane, London, WC2A 1AF, UK,  
T+ 44 (0) 020 7314 5000  
wsp.com

CLIENT



PROJECT: **AQUIND Interconnector**

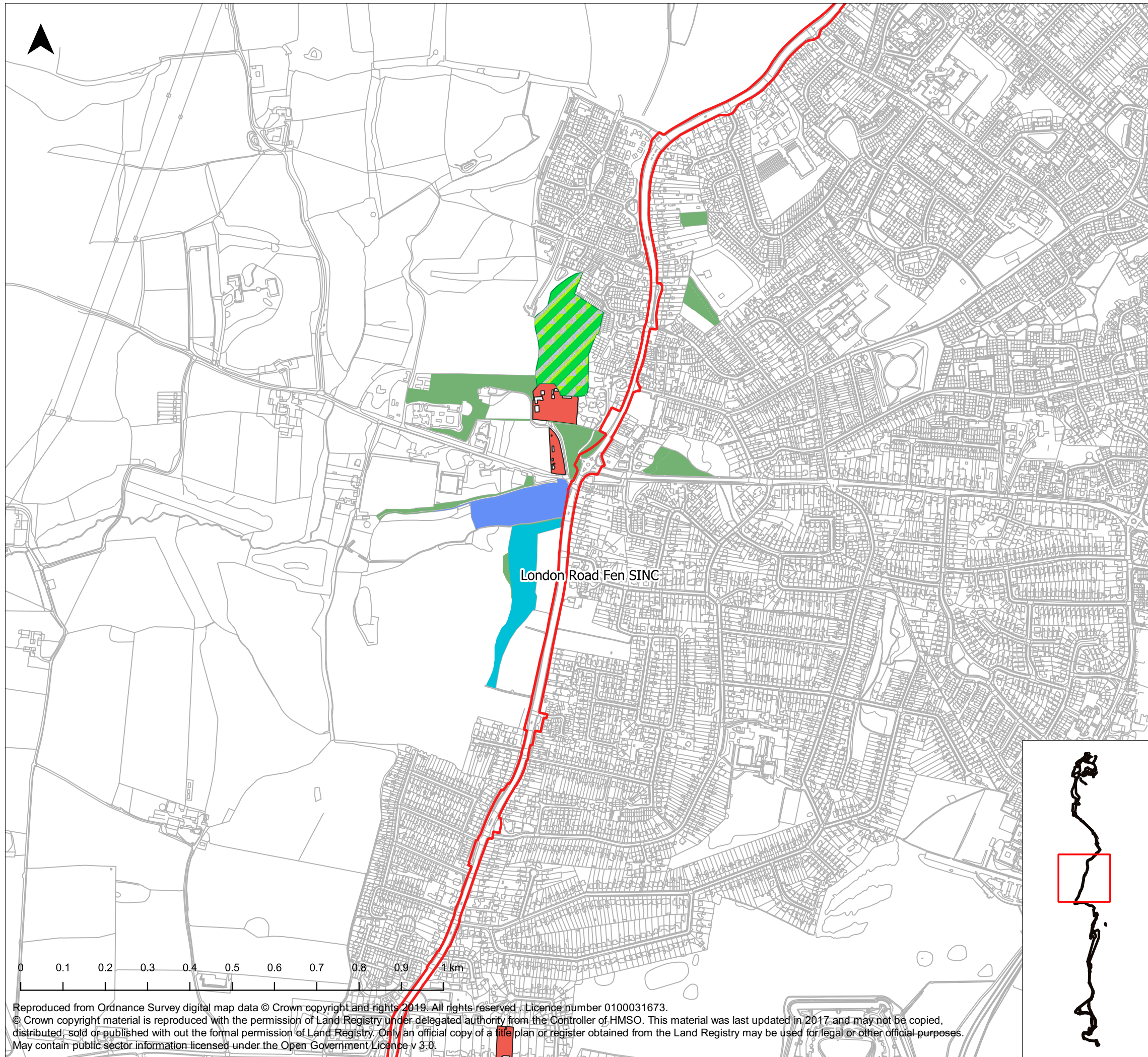
TITLE: **Figure 16.2 - Non-Statutory Designated Sites & Priority Habitats Sheet 3 of 8**

SCALE AT A3: 1:9000	CHECKED: IE	APPROVED: CM
PROJECT NO: EN020022	DESIGNED: PJ	DRAWN: PJ
DRAWING NO: EN020022-ES-16.2-Sheet3		DATE: 29/10/19
REV NO: 01		

© WSP UK Ltd

Reproduced from Ordnance Survey digital map data © Crown copyright and rights 2019. All rights reserved. Licence number 0100031673.  
© Crown copyright material is reproduced with the permission of Land Registry under delegated authority from the Controller of HMSO. This material was last updated in 2017 and may not be copied, distributed, sold or published with out the formal permission of Land Registry. Only an official copy of a title plan or register obtained from the Land Registry may be used for legal or other official purposes.  
May contain public sector information licensed under the Open Government Licence v 3.0.





**Legend**

Order Limits	Coastal and floodplain grazing marsh
SINC	Coastal saltmarsh
RVEs	Coastal vegetated shingle
Ancient Woodland	Deciduous woodland
	Lowland dry acid grassland
	Lowland meadows
	Mudflats
	No main habitat but additional habitats present
	Reedbeds
	Saline lagoons

The Infrastructure Planning (Applications: Prescribed Forms and Procedure) Regulations 2009 – Regulation 5(2)(l)

REV	DATE	BY	DESCRIPTION	CHK	APP
01	29/10/19	PJ	Original	IE	CM

DRAWING STATUS: **FINAL**



WSP House, 70 Chancery Lane, London, WC2A 1AF, UK,  
T+ 44 (0) 020 7314 5000  
wsp.com

CLIENT



PROJECT: **AQUIND Interconnector**

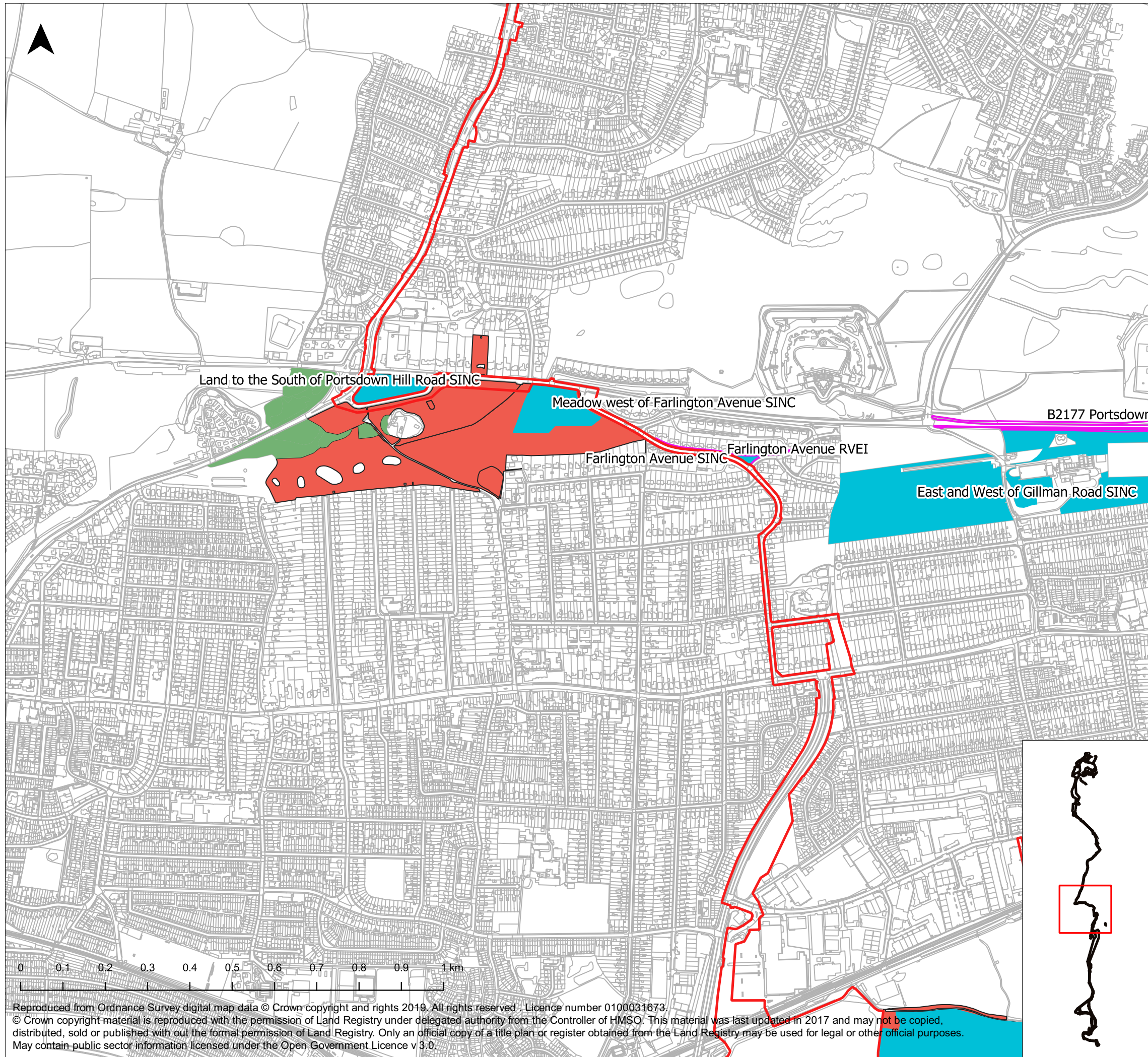
TITLE: **Figure 16.2 - Non-Statutory Designated Sites & Priority Habitats Sheet 4 of 8**

SCALE AT A3: 1:9000	CHECKED: IE	APPROVED: CM
PROJECT NO: EN020022	DESIGNED: PJ	DRAWN: PJ
		DATE: 29/10/19
DRAWING NO: EN020022-ES-16.2-Sheet4		REV NO. 01

© WSP UK Ltd

Reproduced from Ordnance Survey digital map data © Crown copyright and rights 2019. All rights reserved. Licence number 0100031673.  
© Crown copyright material is reproduced with the permission of Land Registry under delegated authority from the Controller of HMSO. This material was last updated in 2017 and may not be copied, distributed, sold or published with out the formal permission of Land Registry. Only an official copy of a title plan or register obtained from the Land Registry may be used for legal or other official purposes.  
May contain public sector information licensed under the Open Government Licence v 3.0.





**Legend**

Order Limits	Coastal and floodplain grazing marsh
SINC	Coastal saltmarsh
RVEIs	Coastal vegetated shingle
Ancient Woodland	Deciduous woodland
	Lowland dry acid grassland
	Lowland meadows
	Mudflats
	No main habitat but additional habitats present
	Reedbeds
	Saline lagoons

The Infrastructure Planning (Applications: Prescribed Forms and Procedure) Regulations 2009 – Regulation 5(2)(l)

REV	DATE	BY	DESCRIPTION	CHK	APP
01	29/10/19	PJ	Original	IE	CM

DRAWING STATUS: **FINAL**



WSP House, 70 Chancery Lane, London, WC2A 1AF, UK,  
T+ 44 (0) 020 7314 5000  
wsp.com

CLIENT



PROJECT:

AQUIND Interconnector

TITLE:

Figure 16.2 - Non-Statutory Designated Sites & Priority Habitats  
Sheet 5 of 8

SCALE AT A3: 1:9000	CHECKED: IE	APPROVED: CM
PROJECT NO: EN020022	DESIGNED: PJ	DRAWN: PJ
		DATE: 29/10/19
DRAWING NO: EN020022-ES-16.2-Sheet5		REV NO. 01

© WSP UK Ltd

Reproduced from Ordnance Survey digital map data © Crown copyright and rights 2019. All rights reserved. Licence number 0100031673.  
© Crown copyright material is reproduced with the permission of Land Registry under delegated authority from the Controller of HMSO. This material was last updated in 2017 and may not be copied, distributed, sold or published without the formal permission of Land Registry. Only an official copy of a title plan or register obtained from the Land Registry may be used for legal or other official purposes.  
May contain public sector information licensed under the Open Government Licence v 3.0.